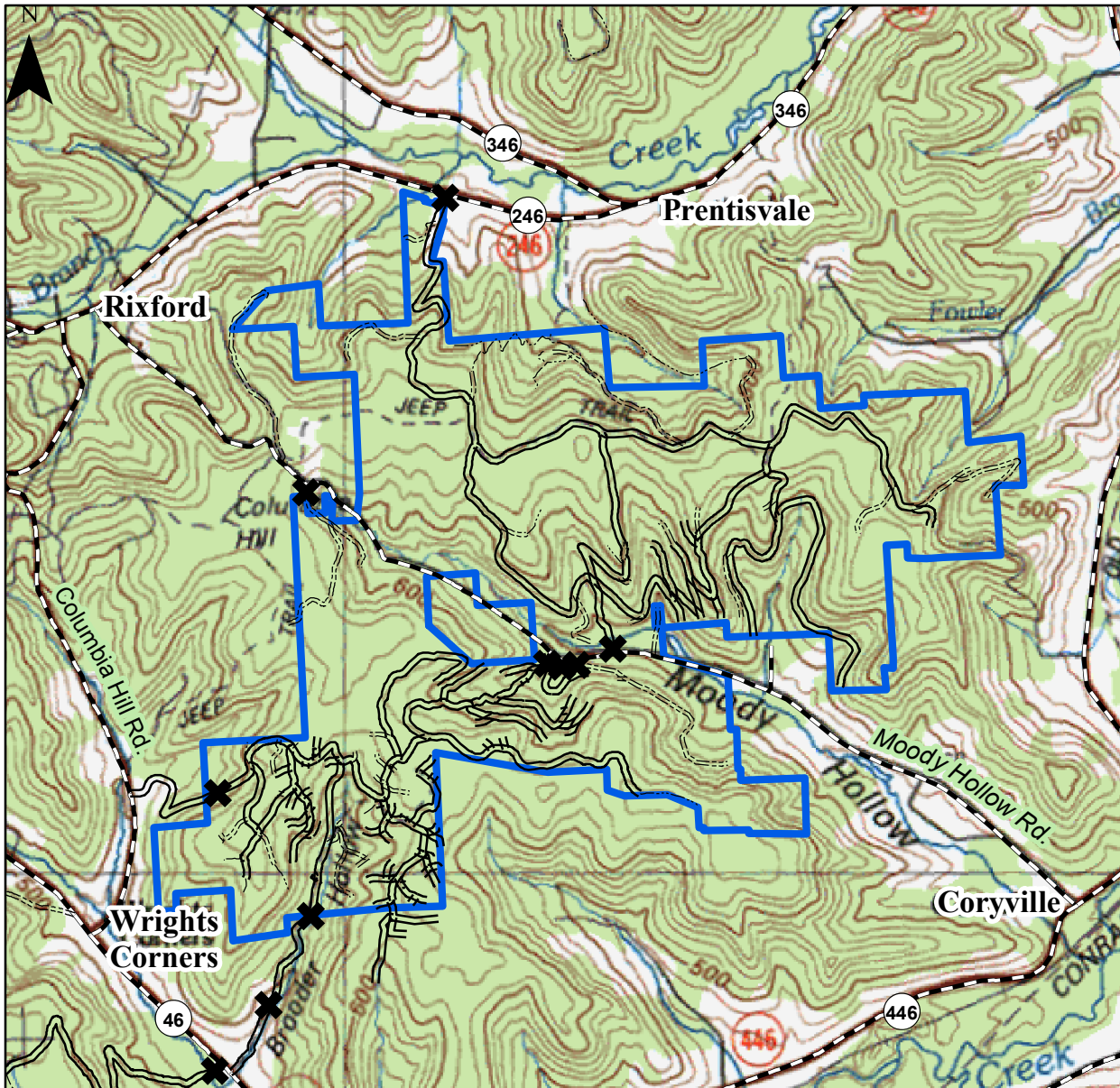






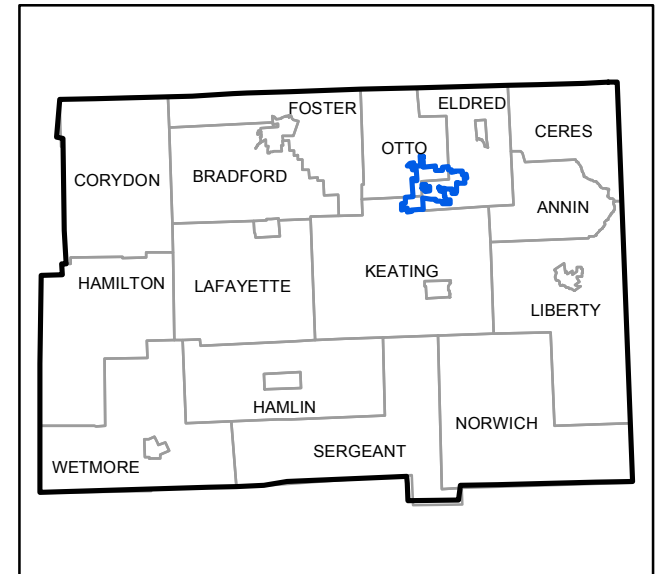






Collins
Kane Hardwood
DMAP Unit 1578



-  Gates
-  DMAP Unit 1578 Boundary
-  Public
-  Primary
-  Secondary
-  Closed

1 inch = 4,500 feet



-  DMAP Unit 1578 Boundary
-  McKean Townships
-  McKean County

The boundaries on this property are clearly marked with blue paint blazes.
The DMAP area DOES NOT exceed these limits. Entire property is forested and open to hunting.