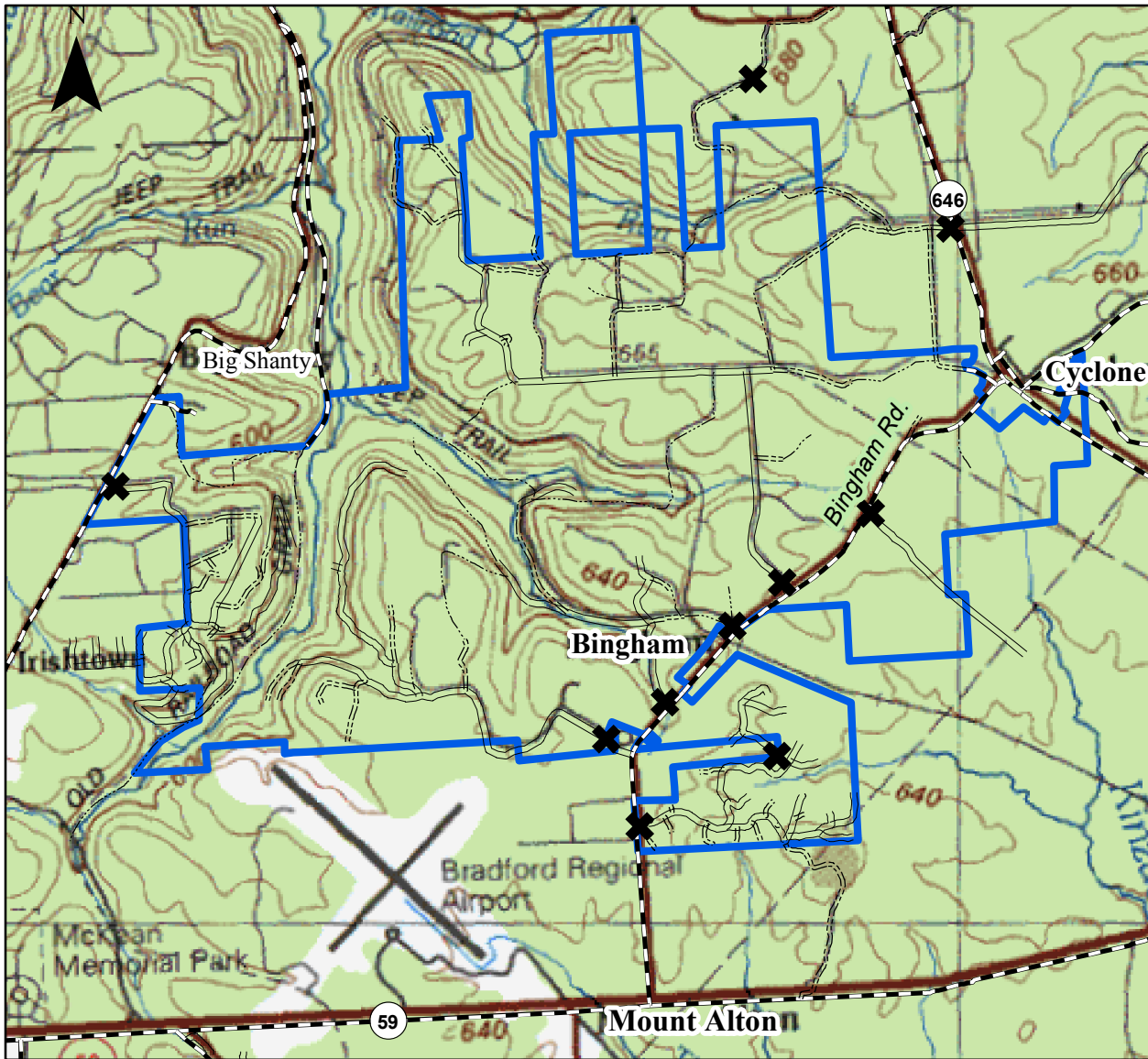






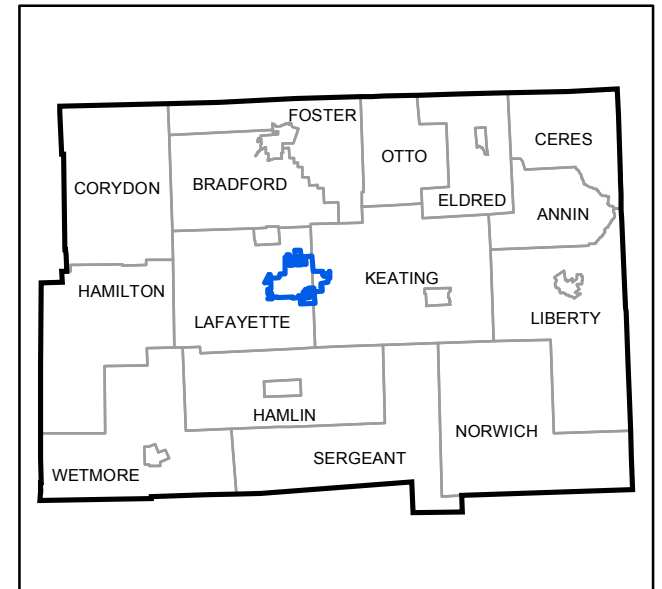





Collins
Kane Hardwood
DMAP Unit 1579



-  Gates
 -  DMAP Unit 1579 Boundary
 -  Public
 -  Primary
 -  Secondary
 -  Closed
- 1 inch = 4,000 feet



-  DMAP Unit 1579
-  McKean Townships
-  McKean County

The boundaries on this property are clearly marked with blue paint blazes.
The DMAP area DOES NOT exceed these limits. Entire property is forested and open to hunting