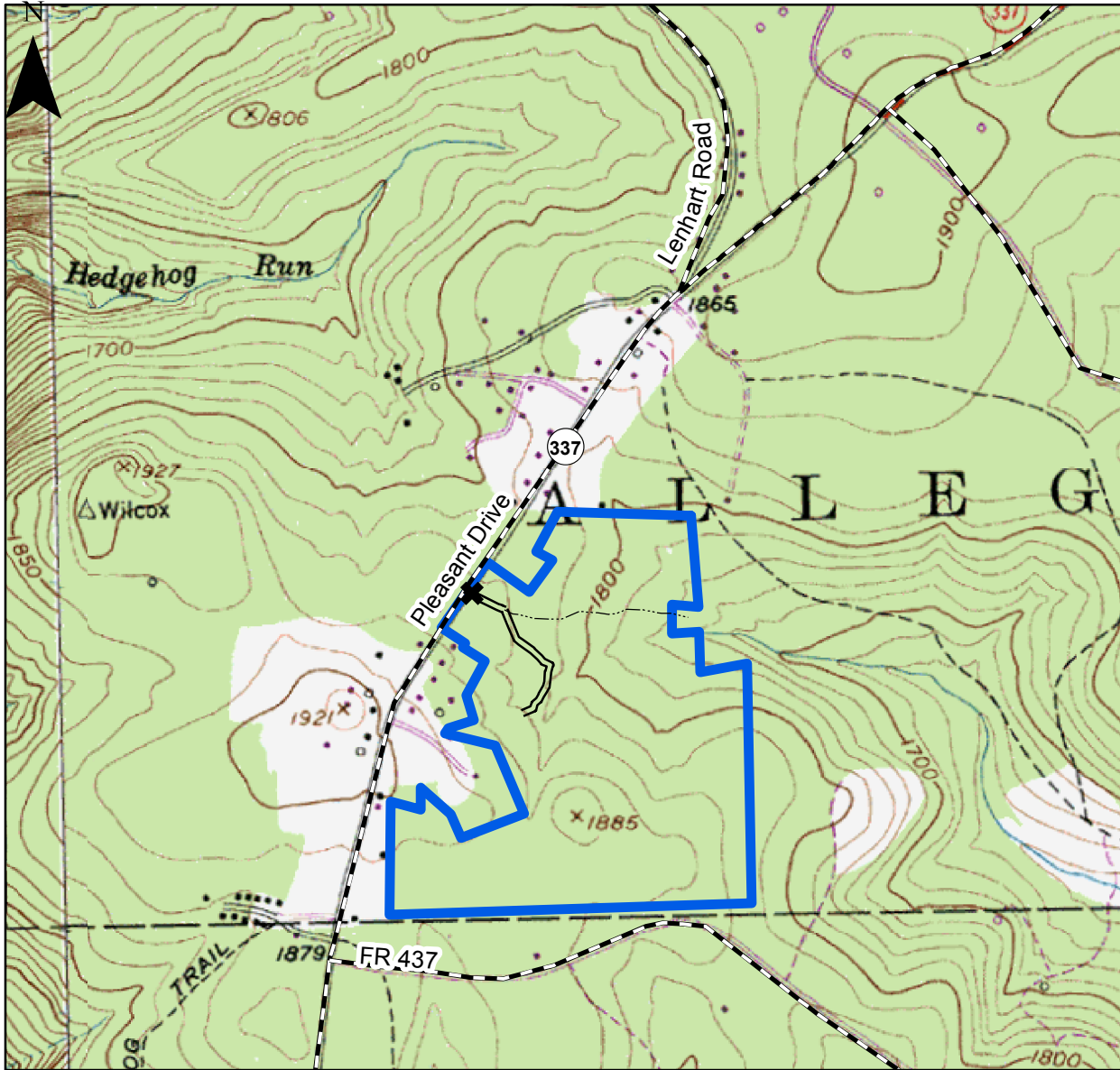








Collins

Kane Hardwood

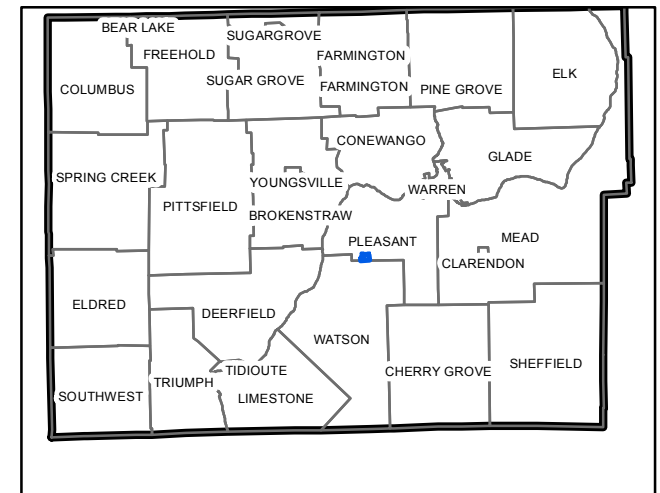
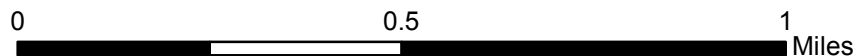
DMAP Unit 3073






Legend

-  Gates
- Roads**
-  Public
-  Primary
-  Roads
-  Closed
-  DMAP Unit 3073 Boundary

1 inch = 1,320 feet



-  DMAP Unit 3073
-  Warren Townships
-  Warren County

The boundaries on this property are clearly marked with blue or red paint blazes. The DMAP area DOES NOT exceed these limits. Entire property is forested and open to hunting.